

A66 Northern Trans-Pennine Project

Scheme 09: Stephen Bank to Carkin Moor

TR010062

5.20 Classification of Roads Plans

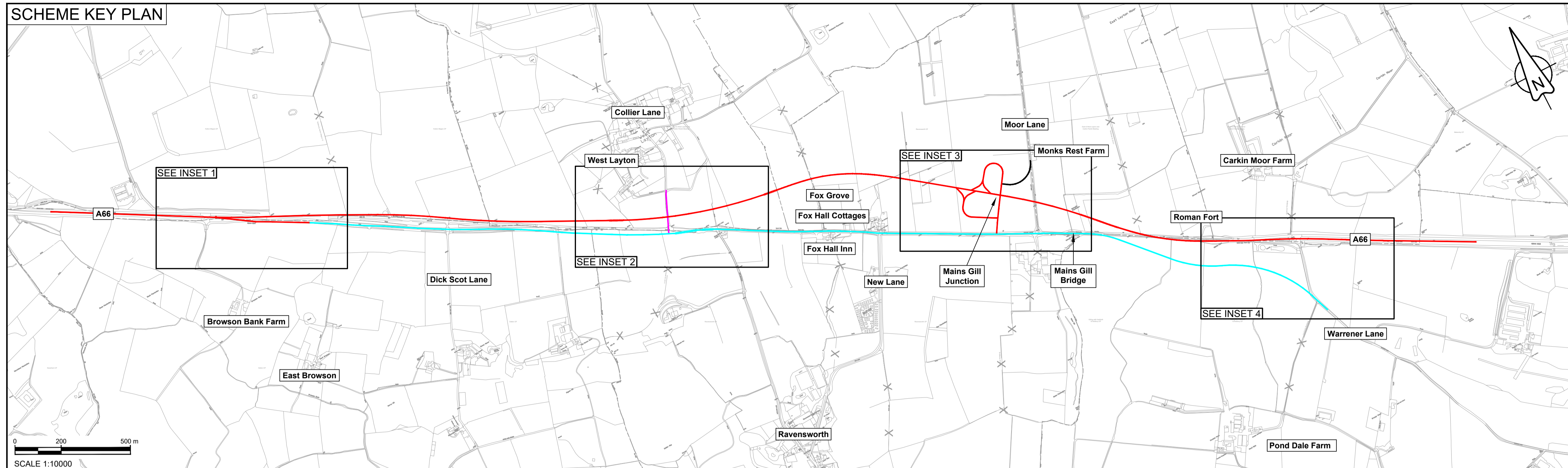
APFP Regulations 5(2)(o)

Planning Act 2008

Infrastructure Planning (Applications: Prescribed Forms and
Procedure) Regulations 2009

June 2022

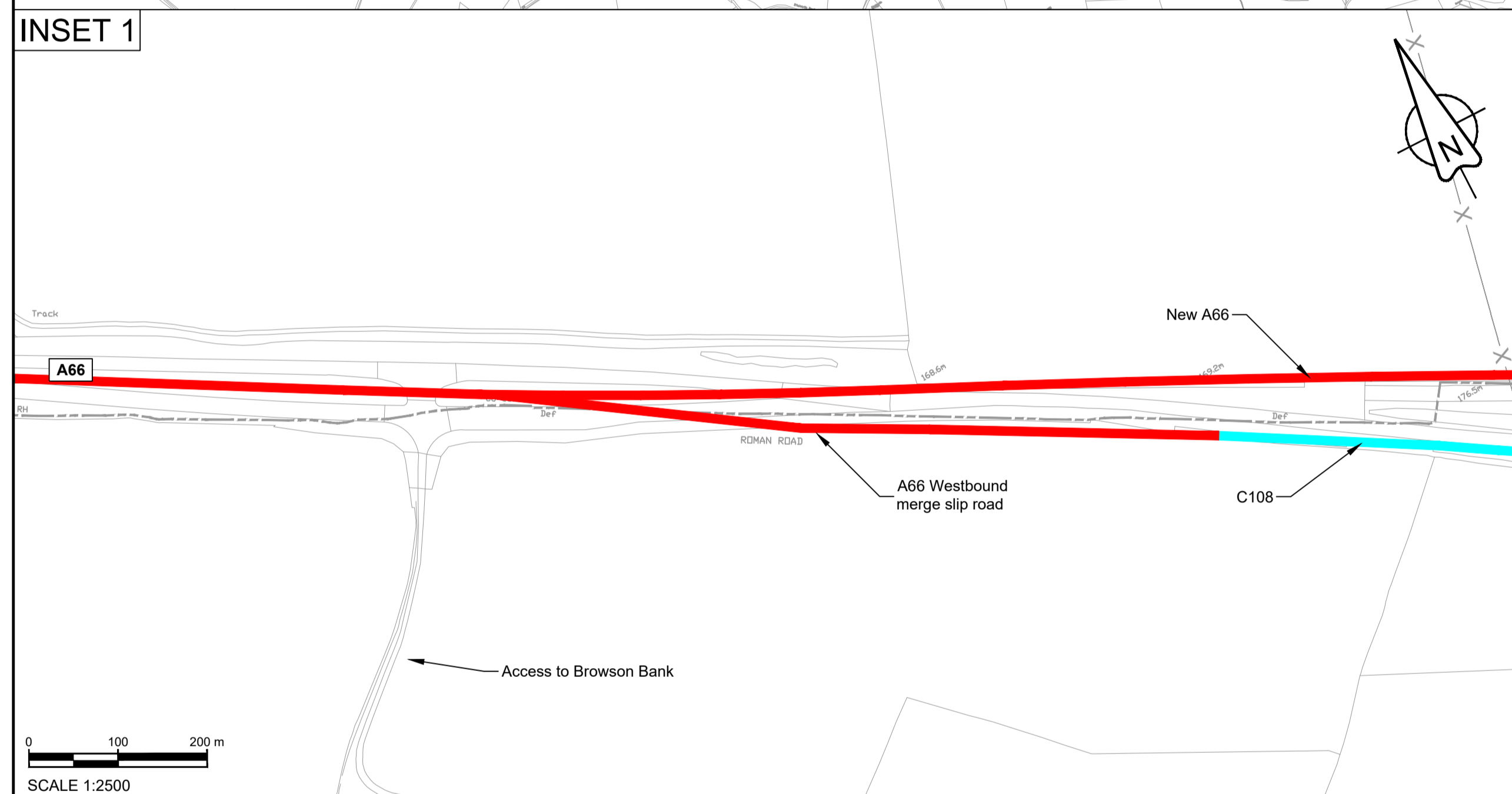
SCHEME KEY PLAN



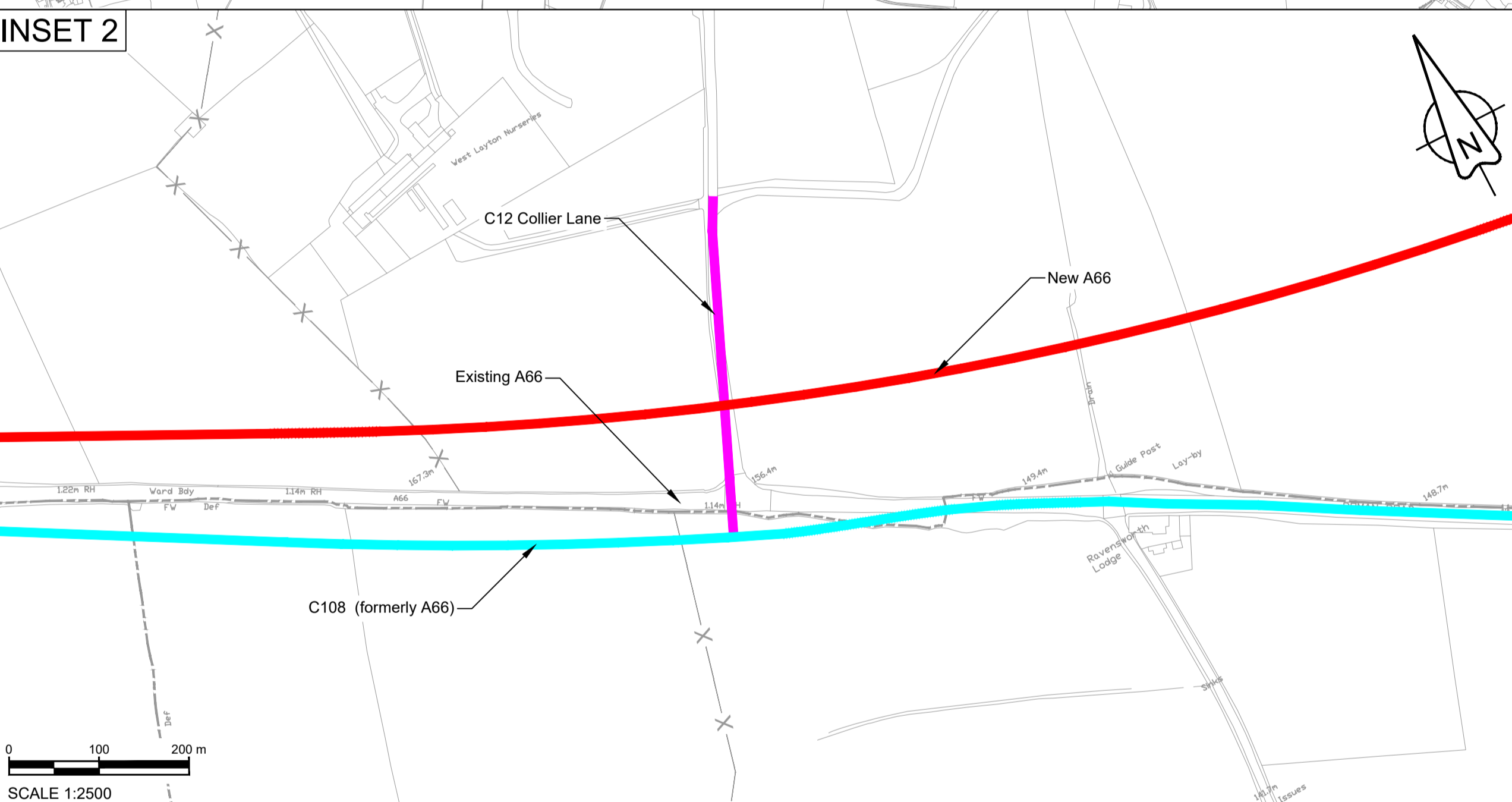
- NOTES**
1. THIS PLAN SHOULD BE READ IN CONJUNCTION WITH OTHER PLANS AND DOCUMENTS RELATING TO THE APPLICATION FOR DEVELOPMENT CONSENT. IN PARTICULAR THE DEVELOPMENT CONSENT ORDER ARTICLE AND SCHEDULE ENTITLED 'CLASSIFICATION OF ROADS'.
 2. THE ROADS IDENTIFIED ON THIS PLAN ARE TO BE CLASSIFIED AS PROVIDED FOR IN THE DEVELOPMENT CONSENT ORDER.
 3. THE DESIGN SHOWN HERE IS FOR ILLUSTRATIVE PURPOSES ONLY.
 4. THE ROADS SHOWN IN GREY ON THIS PLAN ARE NOT REFERENCED IN THE DEVELOPMENT CONSENT ORDER SCHEDULE ENTITLED 'CLASSIFICATION OF ROADS', BECAUSE THEIR CLASSIFICATION IS NOT AFFECTED BY THAT ORDER. THEY ARE IDENTIFIED ON THE PLAN FOR LOCATION/INFORMATION PURPOSES ONLY.

- KEY**
- A66
 - C108
 - C12
 - UNCLASSIFIED ROAD
 - X- EXISTING PUBLIC RIGHT OF WAY
 - PARISH BOUNDARY

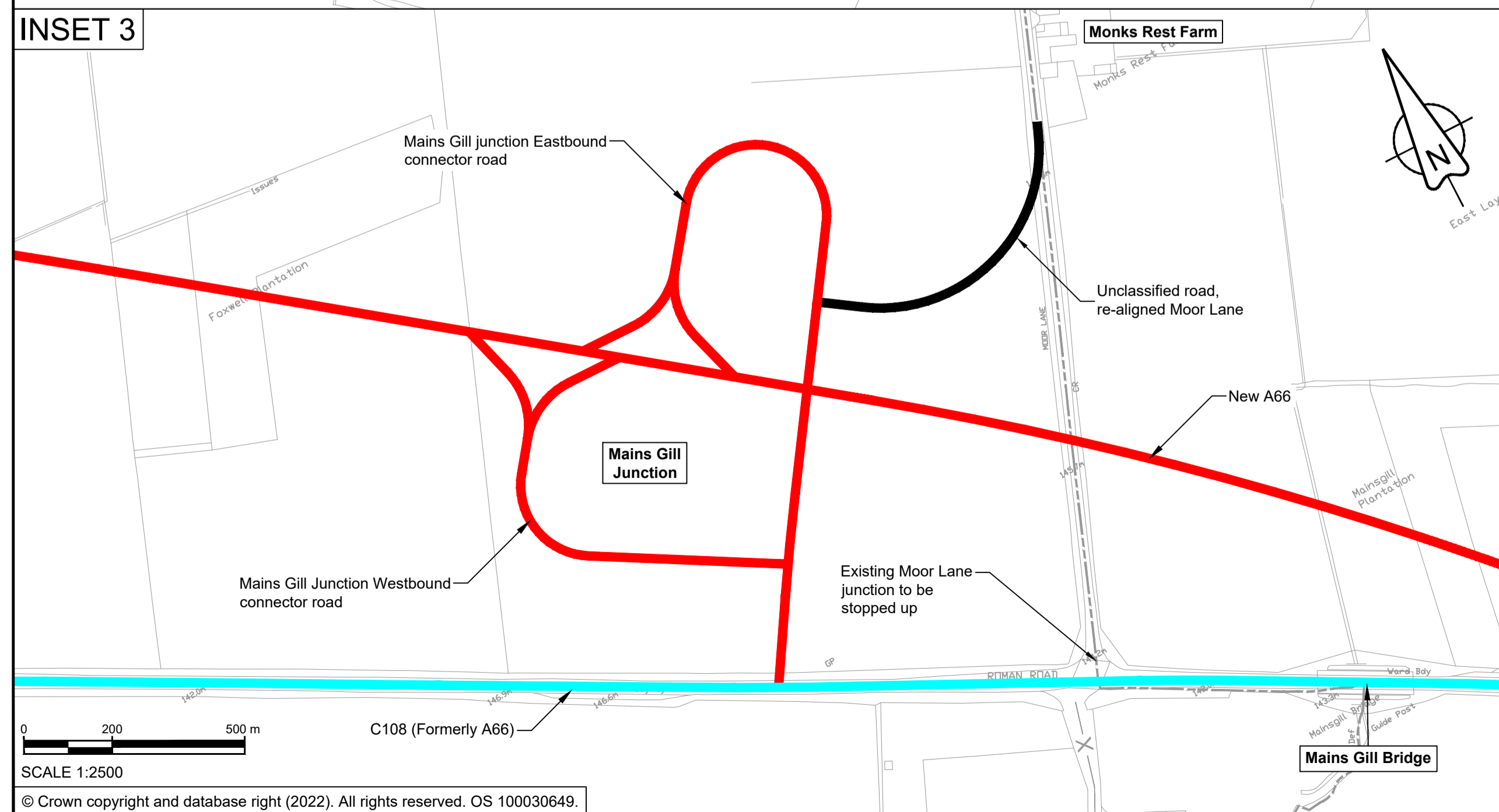
INSET 1



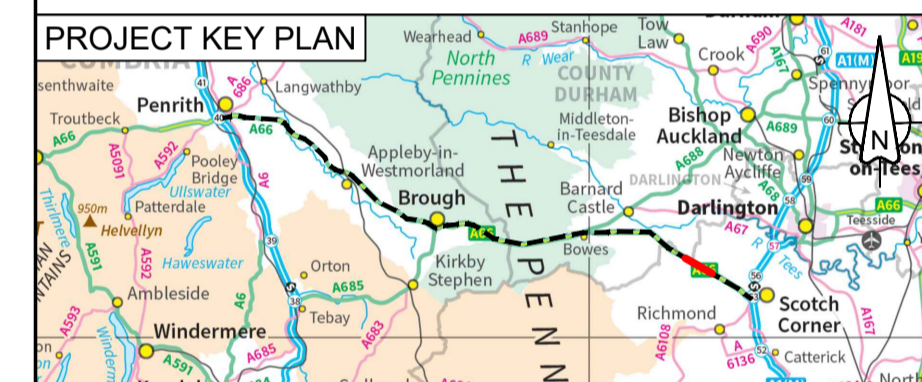
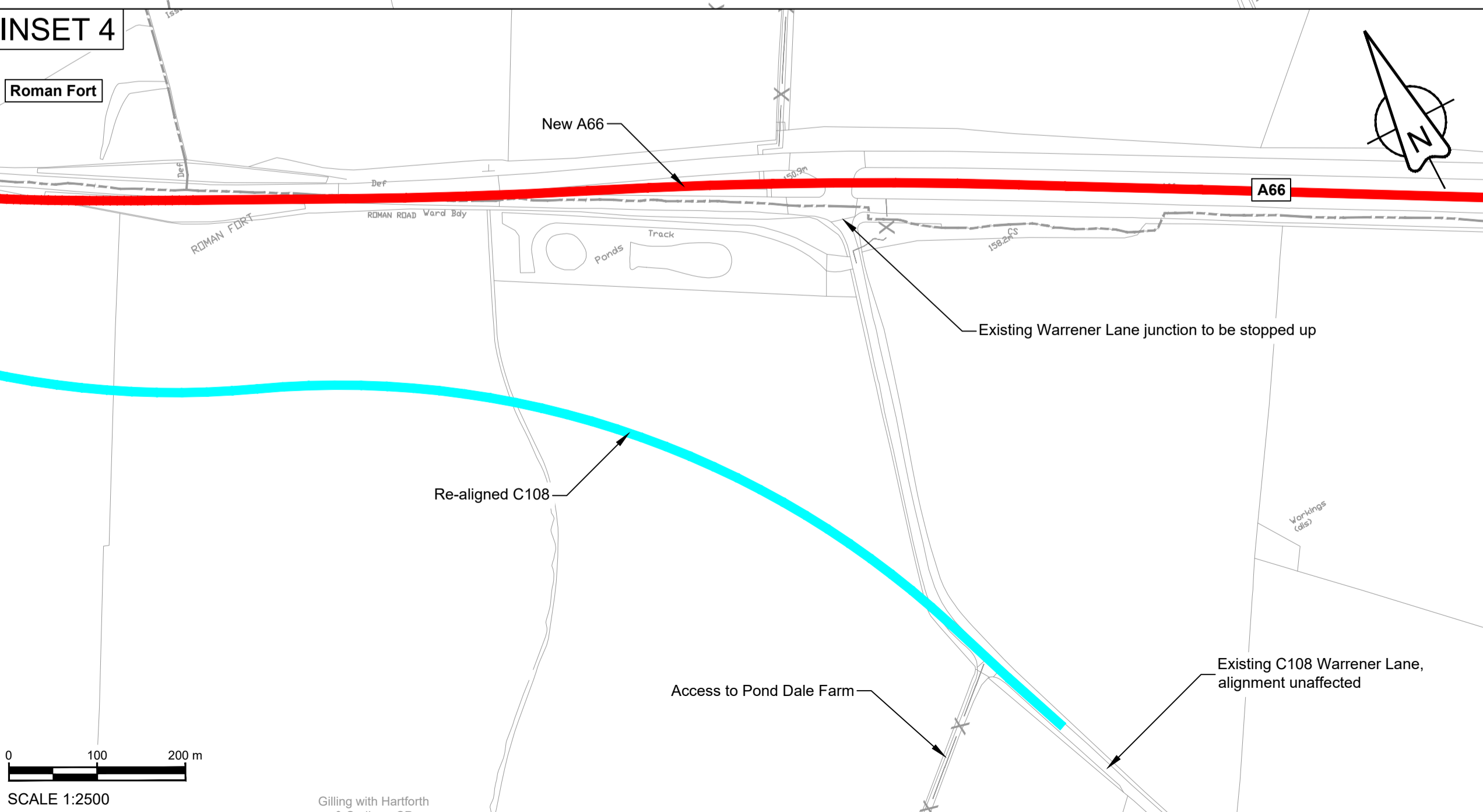
INSET 2



INSET 3



INSET 4



C01	For DCO Submission				
	RKIG	RKIG	EKEL	TEGG	SSCO
	01/06/22	01/06/22	08/06/22	08/06/22	08/06/22
Revision	Revision details				
	Created	Checked	Reviewed	Approved	Authorised
	dd/mm/yy	dd/mm/yy	dd/mm/yy	dd/mm/yy	dd/mm/yy

Purpose
DCO APPLICATION

PINS Reference Number
TR010062/APP/5.20

Client
3 Piccadilly Place
Manchester
M1 3BN

Project Name / Scheme Name
**A66 Northern Trans-Pennine Project
Scheme 09
Stephen Bank to Carkin Moor**

Drawing Title
**Classification of Roads Plan
Regulation 5(2)(o)
Sheet 1 of 1**

Project Ref. No.	Stage	Scale : As Shown @ A1
---	PCF3	Dimensions : M

Drawing Number	Project	Originator	Volume
HE565627 - AMY - HAC -			
S09	-DR-CH-	701301	
Location	Type	Role	Number

Suitability	Suitability Description	Revision
A	Approved for Stage Complete	C01